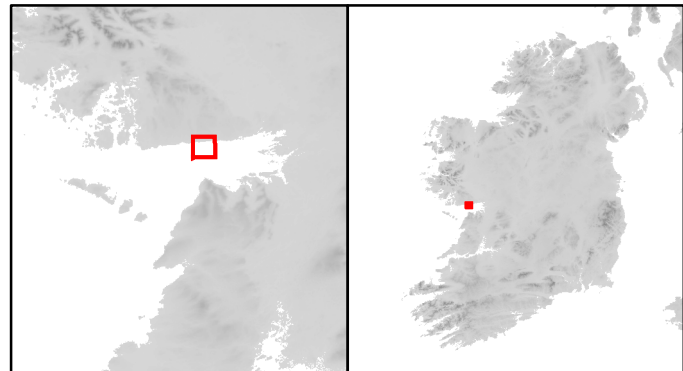



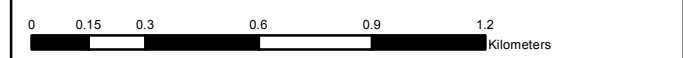
FORESHORE LEASE APPLICATION GALWAY BAY MARINE AND RENEWABLE ENERGY TEST SITE



LEGEND

Marine and Renewable Energy Test Site

MAP SCALE (Printed on A3) 1:20,000



Disclaimer
This Foreshore Lease Application Map is purely representational and is designed for general information and strategic planning only. Map content is based on data available to the MI at the time of compilation. The accuracy of the data used, or interpolations made, is neither stated nor implied. Evaluation of specific sites will normally require further and more detailed assessments and will frequently require site investigations.

NOT TO BE USED FOR NAVIGATION

Drawing Number:
GALWAY BAY MARINE AND RENEWABLE ENERGY TEST SITE
03: Site Location ITM

Data Provenance
Admiralty Chart 1984 © Crown Copyright and/or database rights.
Reproduced by permission of the Controller of Her Majesty's Stationery Office and the UK Hydrographic Office (www.ukho.gov.uk).

© COPYRIGHT MARINE INSTITUTE

REVISION	DATE	DRAWN BY	APPROVED BY	POSITION	QUALIFICATION
Revision 01	6th OCTOBER 2015	T. Alcorn	A. Berry	Marine Institute Team Lead	C.Eng. MIEI

Date: _____ Signature: _____

