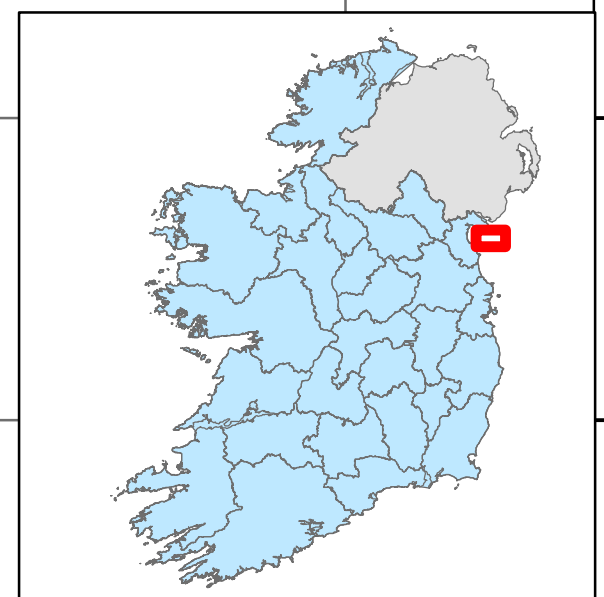
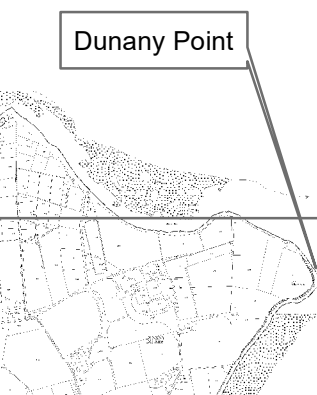


Ordnance Survey Ireland Licence No. EN 0002818  
 © Ordnance Survey Ireland/ Government of Ireland

12/11/2018 15:28:15

A3  
800000  
798000  
796000  
794000  
792000

716000 720000 724000 728000 732000




- Legend**
- Foreshore Licence Area Boundary
  - Proposed Windfarm Site
  - Proposed Cable Route Corridor

**Notes**

Survey Area = 52.29 km<sup>2</sup>

Survey Area Coordinates (ITM)

Point	Easting	Northing
1	716891.98	791750.41
2	725536.54	794863.98
3	728293.88	794824.93
4	729572.58	798580.30
5	728582.84	801479.47
6	725225.64	801526.42
7	724244.85	798647.22
8	716978.47	793501.08



**ARUP**

50 Ringsend Road  
 Dublin 4, D04 T6X0  
 Tel +353 (0)1 233 4455 Fax +353 (0)1 668 3169  
 www.arup.com

Client  
**Oriel Windfarm Ltd**

Job Title  
**Oriel Wind Farm**

**Site Investigation Area with  
 Ordnance Survey Map**

Scale at A3  
**1:50,000**

Job No  
**263904-00**

Drawing Status  
**For Issue**

Drawing No  
**FL003**

Issue  
**F1**

F1	2018-11-12	GM	MM	MD
Issue	Date	By	Chkd	Appd